

**Admiralty Tough Chart 10**  
**SC5910 Anglesey and Lleyn Peninsula**

The Notices to Mariners (NMs) listed below apply to the latest edition of Tough Chart 10 (SC5910) (1<sup>st</sup> Edition) published on 11<sup>th</sup> September 2008.

Note: Blocks and Notes for the current edition of this product are available as waterproof vinyl labels, printed specifically for use with Tough Charts. Please email [customerservices@ukho.gov.uk](mailto:customerservices@ukho.gov.uk) or telephone 01823 723366 to request copies. There is no additional charge for this service.

---

**L6105/08 WALES — North Coast — Menai Strait — Bangor Pool North-eastwards — Wreck.**

Source: Isle of Anglesey County Council

**Chart: SC5910-14** ETRS89 DATUM

Insert   $53^{\circ} 14' \cdot 62N. , 4^{\circ} 07' \cdot 63W.$

---

**L1025/09 WALES — North Coast — Anglesey — Holyhead Harbour — New Harbour — Outer Platters — Depth.**

Source: Holyhead Harbour Master

**Chart: SC5910-18 (plan A, Holyhead Harbour)** ETRS89 DATUM



Substitute depth  $O_3$  enclosed by 2m contour for depth  $O_7$  enclosed  
by 2m contour  $53^{\circ} 19' \cdot 36N. , 4^{\circ} 37' \cdot 61W.$

---

**L1668/09 WALES — North Coast — Menai Strait — Approaches to Bangor — Bangor Flats — Buoy.**

Source: Isle of Anglesey County Council

**Chart: SC5910-14** ETRS89 DATUM

Substitute   $Fl(3)R. 10s$  Bangor for  Bangor  $53^{\circ} 14' \cdot 48N. , 4^{\circ} 07' \cdot 59W.$

**Chart: SC5910-16 (plan A, Gallows Point to Tre-Castell Point)** ETRS89 DATUM



Substitute   $Fl(3)R. 10s$  Bangor for  Bangor  $53^{\circ} 14' \cdot 48N. , 4^{\circ} 07' \cdot 59W.$

---

**L2183/10 WALES — North Coast — River Conwy — Deganwy Point South-south-westwards — Buoy.**

Source: Conwy Notice 2/10

**Chart: SC5910-15 (plan B, Conwy and Deganwy Quay)** ETRS89 DATUM

Substitute   $Fl.R. 6s$  C16 for  C16  $53^{\circ} 17' \cdot 869N. , 3^{\circ} 50' \cdot 482W.$

---

**L2926/10 WALES — West Coast — Bardsey Island — Fog signal.**

Source: Trinity House Notice 11/10

**Chart: SC5910-1** ETRS89 DATUM

Delete fog signal, Horn Mo(N)45s, at light

52° 45' ·0N. , 4° 47' ·9W.

---

Note: Blocks and Notes for the current edition of this product are available as waterproof vinyl labels, printed specifically for use with Tough Charts. Please email [customerservices@ukho.gov.uk](mailto:customerservices@ukho.gov.uk) or telephone 01823 723366 to request copies. There is no additional charge for this service.