

Admiralty Leisure Folio
SC5640 The Virgin Islands

The Notices to Mariners (NMs) listed below apply to the latest edition of SC5640 (2nd Edition) published on 16th November 2006.

L3784/07 WEST INDIES — Virgin Islands — Saint Thomas — West Gregerie Channel Westwards — Mosquito Point South-westwards and Sandy Point Northwards — Depth. Buoyage.

Source: US Chart 25649 & US NM 12/25649/05

Chart: SC5640-1 WGS84 DATUM


Substitute  Fl. G for  18° 19' ·26N. , 64° 58' ·32W.

Chart: SC5640-10 NAD83 DATUM

Insert depth  18° 19' ·898N. , 64° 56' ·803W.

L5532/07 WEST INDIES — Virgin Islands — Virgin Gorda South-westwards — Round Rock North-westwards — Wreck.

Source: mv *Spirit of Adventure*

Chart: SC5640-2 WGS84 DATUM

Insert  18° 23' ·96N. , 64° 27' ·55W.

Chart: SC5640-3 WGS84 DATUM

Insert  18° 23' ·96N. , 64° 27' ·55W.

Chart: SC5640-7 WGS84 DATUM

Insert  18° 23' ·96N. , 64° 27' ·55W.

L565/08 WEST INDIES — Virgin Islands — Saint Croix — Frederiksted — Frederiksted Pier — Light.

Source: US Coast Guard District 7 LNM 16/05

Chart: SC5640-12 WGS84 DATUM

Delete  Fl.WR.4s8/6M and associated sectors 17° 42' ·85N. , 64° 53' ·02W.





L599/08 WEST INDIES — Virgin Islands — Saint Thomas — Approaches to Charlotte Amalie — Obstruction. Wrecks. Depth.

Source: US Coast Guard District 7 LNM 40/07

Chart: SC5640-10 WGS84 DATUM

Insert  *Obstn* (a) 18° 19' ·328N. , 64° 55' ·714W.

 *Wk* 18° 20' ·105N. , 64° 55' ·478W.

		18° 20' ·145N. , 64° 56' ·139W.
Substitute	 <i>Wk</i> for  <i>Wk</i>	18° 20' ·015N. , 64° 55' ·970W.
Delete	 <i>Wk</i>	18° 18' ·690N. , 64° 56' ·189W.
	depth δ_8 , close NW of:	(a) above

L1800/08 WEST INDIES — Virgin Islands — Saint Croix — Buck Island Eastwards — Buoy.

Source: US Coast Guard District 7 LNM 9/25641/08

Chart: SC5640-11 (plan A, Saint Croix) WGS84 DATUM

Insert	 'O' (<i>priv</i>)	17° 47' ·31N. , 64° 34' ·59W.
--------	---	-------------------------------

L2149/08 WEST INDIES — Virgin Islands — Saint Thomas Harbor — Approaches to Charlotte Amalie — Muhlenfels Point Southwards and South-eastwards — Wrecks. Depth.

Source: US Notices 12/25641/08 & 12/25649/08

Chart: SC5640-10 WGS84 DATUM

Insert		18° 18' ·763N. , 64° 55' ·007W.
Substitute	 <i>Wk</i> for  <i>Wk</i>	18° 18' ·18N. , 64° 55' ·15W.

L3844/08 WEST INDIES — Virgin Islands — Saint Thomas — Savana Island Eastwards — Flamingo Point Westwards — Saint Thomas Harbor Eastwards — Wreck. Depths.

Source: UKHO

Note: This update will be included in New Chart 2003 to be published 31 July 2008.

Chart: SC5640-1 WGS84 DATUM


Insert	 <i>Wk</i>	18° 18' ·19N. , 64° 55' ·15W.
Substitute	depth 14_6 enclosed by 20m contour for depth 15_7 enclosed by 20m contour	18° 20' ·23N. , 65° 03' ·67W.
	depth 7_3 enclosed by 10m contour for depth 6_7 enclosed by 10m contour with seabed character, <i>R</i>	18° 18' ·41N. , 64° 58' ·02W.

Chart: SC5640-10 WGS84 DATUM

Insert	 <i>Wk</i>	18° 18' ·691N. , 64° 56' ·183W.
--------	---	---------------------------------


L4926/08 WEST INDIES — Virgin Islands — Tortola — Approaches to Road Harbour — Shirley Point South-eastwards — Wreck.

Source: mv *Caribbean Princess*

Chart: SC5640-6 WGS84 DATUM

Insert  (a) 18° 24' ·96N. , 64° 36' ·02W.


Chart: SC5640·8 (plan B, Tortola Road Harbour) WGS84 DATUM

Insert  (a) 18° 24' ·960N. , 64° 36' ·016W.

L424/09 WEST INDIES — Virgin Islands — Saint Croix, West Coast — Approaches to Frederiksted — Reported anchorages.

Source: NOS

Chart: SC5640·12 WGS84 DATUM

Delete  17° 42' ·63N. , 64° 53' ·42W.
17° 43' ·20N. , 64° 53' ·62W.

L3734/09 WEST INDIES — Virgin Islands — Saint Thomas, South Coast — Approaches to Charlotte Amalie — Water Island — Druif Point Westwards — Buoy.

Source: NOS

Chart: SC5640·10 WGS84 DATUM

Insert  *Fl.G.4s '1'* 18° 18' ·789N. , 64° 57' ·705W.


L3818/09 WEST INDIES — Virgin Islands — Saint John, West Coast — Pillsbury Sound — Moravian Point South-westwards — Buoy.

Source: US Notice 26/25647/09

Chart: SC5640·1 WGS84 DATUM

Move  *Fl.R.*, from: 18° 19' ·42N. , 64° 48' ·20W.
to: 18° 19' ·38N. , 64° 48' ·21W.

Chart: SC5640·4 WGS84 DATUM

Move  *Fl.R.4s '2'*, from: 18° 19' ·43N. , 64° 48' ·17W.
to: 18° 19' ·38N. , 64° 48' ·21W.

L4360/09 WEST INDIES — Virgin Islands — Saint John North-westwards — Mingo Cay Southwards — Wreck.

Source: ENC US5PR16M & UKHO

Chart: SC5640·4 WGS84 DATUM

Insert  *PA* 18° 21' ·28N. , 64° 48' ·98W.

L5232/09 WEST INDIES — Virgin Islands — Saint Thomas, South Coast — Cyril E. King Airport Westwards and West Gregerie Channel North-westwards — Mosquito Pt. North-eastwards — Buoyage. Legend. Depths.

Source: ENC US5PR21M & UKHO

Chart: SC5640-10 WGS84 DATUM

Insert depth 4₈ enclosed by 5m contour (a) 18° 19' ·629N. , 64° 57' ·583W.

Delete depth 6₇, close S of: (a) above

L6088/09 WEST INDIES — Virgin Islands — Little Tobago North-westwards and Great Tobago North-eastwards — Depths.

Source: ENC US4PR11M & UKHO

Chart: SC5640-1 WGS84 DATUM

Insert depth 27 enclosed by 30m contour (a) 18° 28' ·03N. , 64° 48' ·65W.

depth 36 18° 26' ·46N. , 64° 51' ·72W.

Delete depth 45, adjacent to: (a) above

Chart: SC5640-2 WGS84 DATUM

Insert depth 27 enclosed by 30m contour (a) 18° 28' ·03N. , 64° 48' ·65W.

Delete depth 45, adjacent to: (a) above

L6281/09 WEST INDIES — Virgin Islands — Little Hans Lollik Island Eastwards — Depth.

Source: ENC US4PR11M & UKHO

Chart: SC5640-1 WGS84 DATUM

Insert depth 37 (a) 18° 24' ·51N. , 64° 52' ·79W.

Delete depth 18₃ enclosed by 20m contour, adjacent to: (a) above

L2055/10 WEST INDIES — Virgin Islands — Beef Island Northwards — Conch Shell Pt. North-westwards and North-eastwards — Light. Beacon. Legend. Buoy. Depth.

Source: mv *Leander*

Chart: SC5640-2 WGS84 DATUM

Insert  Q PA 18° 27' ·18N. , 64° 31' ·76W.

Chart: SC5640-6 WGS84 DATUM

Insert  PA 18° 27' ·20N. , 64° 32' ·38W.

Chart: SC5640-7 WGS84 DATUM

Insert  PA 18° 27' ·20N. , 64° 32' ·38W.

 Q PA (a) 18° 27' ·18N. , 64° 31' ·76W.

legend, *Buoyed*, orientated NNE/SSW, centred on: (b) 18° 27' ·09N. , 64° 31' ·84W.

Delete  PA, close S of: (a) above

depth 10, close W of:

(b) above

**L2732/10 WEST INDIES — Virgin Islands — Saint Thomas — Cabrita Point
South-eastwards — Buoy.**

Source: US Coast Guard District 7 LNM 17/25647/10

Chart: SC5640-4 WGS84 DATUM

Substitute



Fl.G.4s '1' for



'1'

18° 19' ·34N. , 64° 49' ·82W.

**L4301/10 WEST INDIES — Virgin Islands — Saint Thomas — Water Island —
Sandy Point North-westwards — Buoy. Dolphin. Light.**

Source: US Coast Guard District 7 30/25649/10

Chart: SC5640-10 WGS84 DATUM

Insert



Fl.R.4s '6'

18° 19' ·892N. , 64° 56' ·877W.

Substitute



Dn for  *Fl.R.4s5m4M Dn'6'*

18° 19' ·863N. , 64° 56' ·871W.